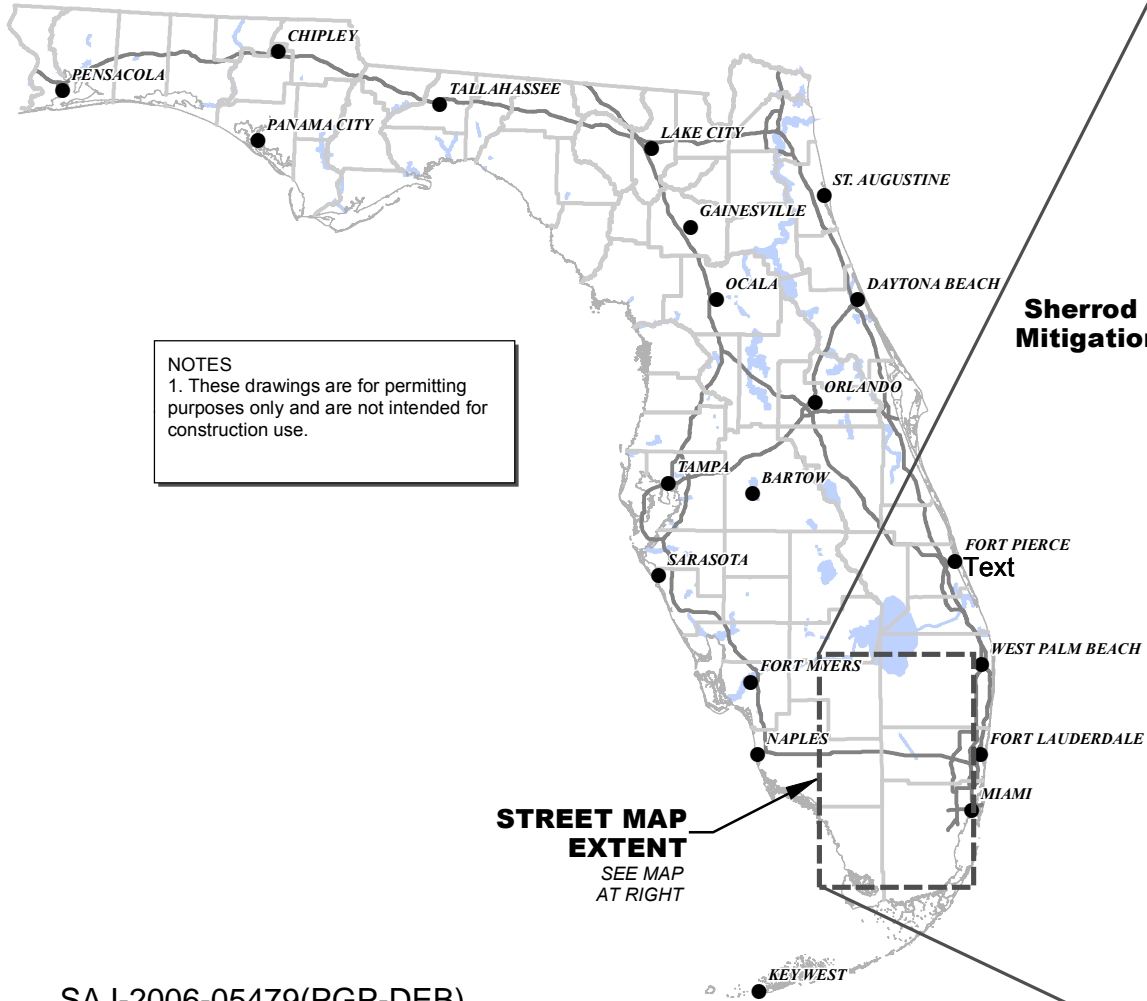


STATE OF FLORIDA

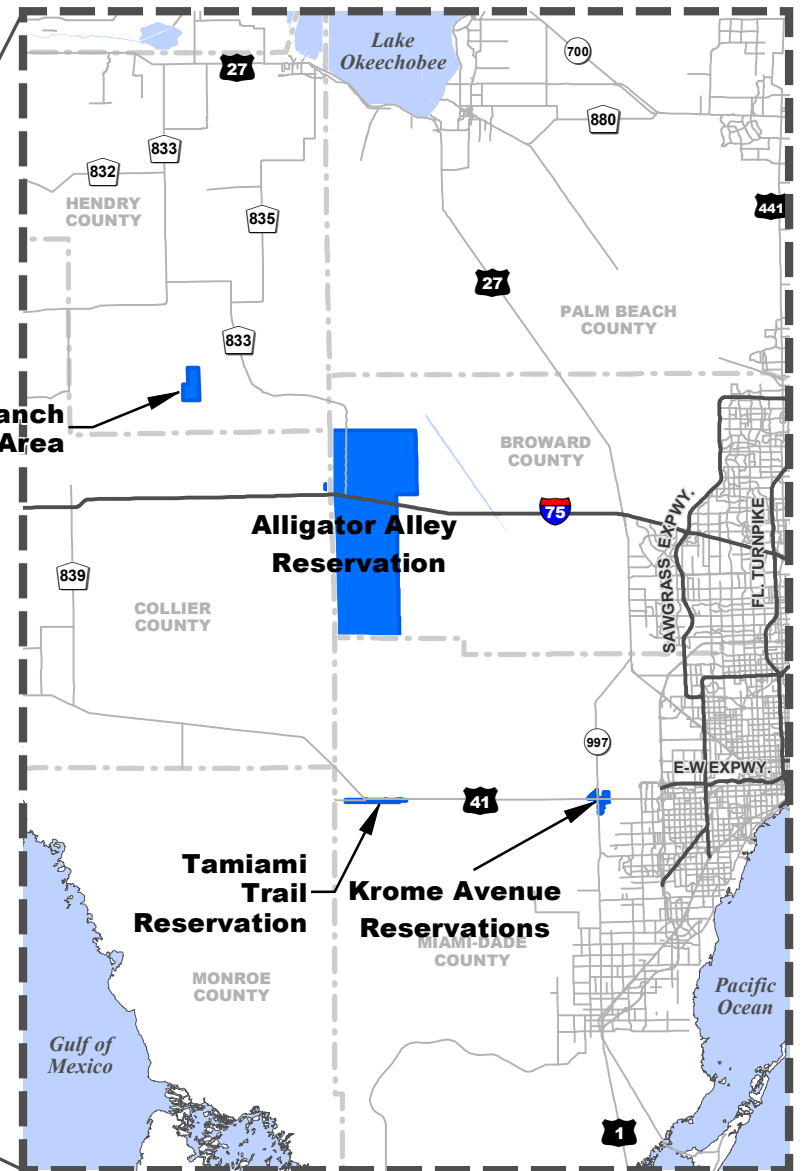


NOTES

1. These drawings are for permitting purposes only and are not intended for construction use.

STREET MAP EXTENT
SEE MAP AT RIGHT

Sherrrod Ranch Mitigation Area



STREET MAP
N.T.S.

SAJ-2006-05479(PGP-DEB)
July 5, 2017
Exhibit 1/20

Micosukee Tribe
Hendry, Broward and
Miami-Dade Counties, Florida



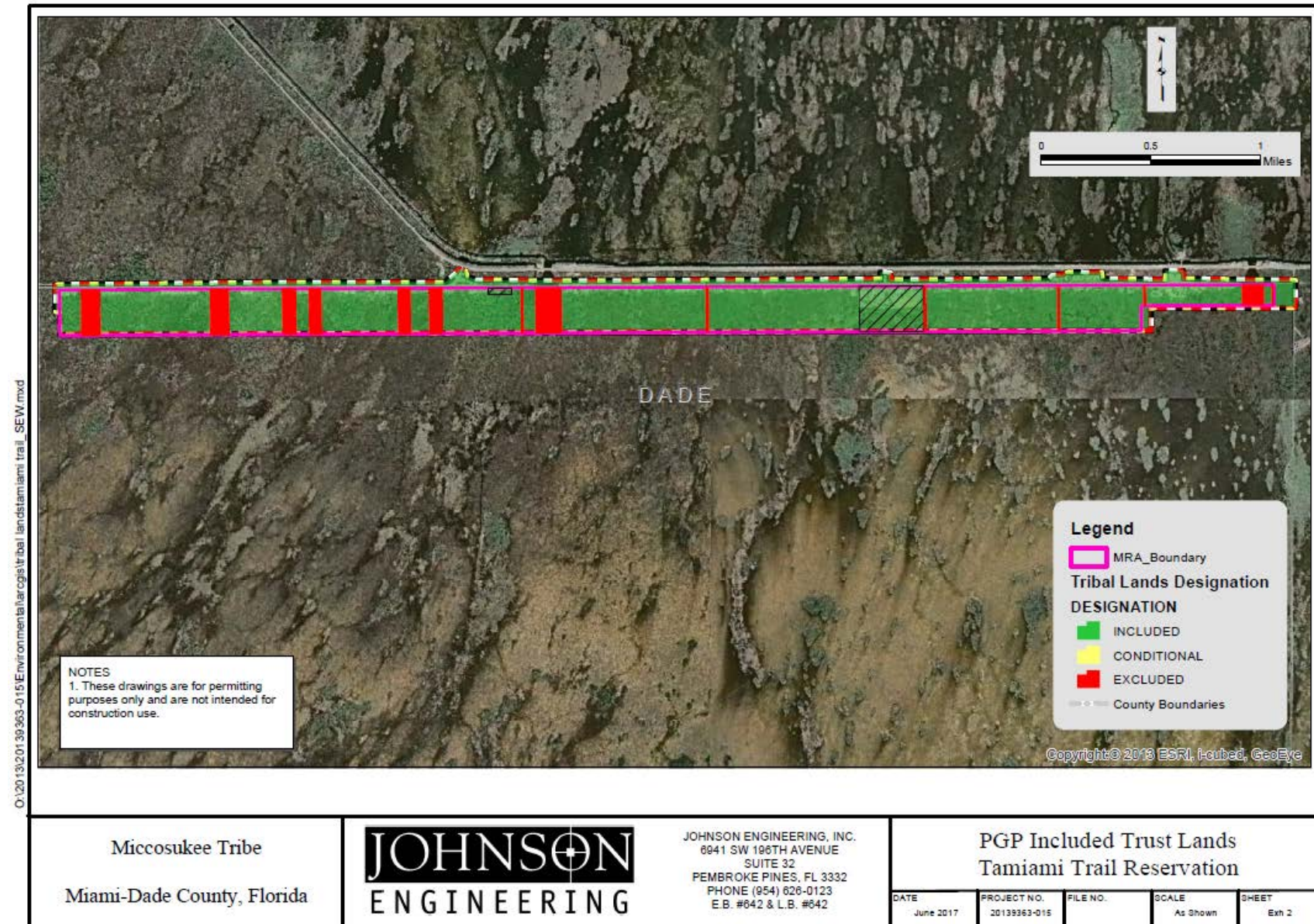
JOHNSON ENGINEERING, INC.
6941 SW 196TH AVENUE
SUITE 32
PEMBROKE PINES, FL 3332
PHONE (954) 626-0123
E.B. #642 & L.B. #642

**PGP Included Trust Lands
Location Map**

DATE	PROJECT NO.	FILE NO.	SCALE	SHEET
March 2017	20139363-015		N/A	1

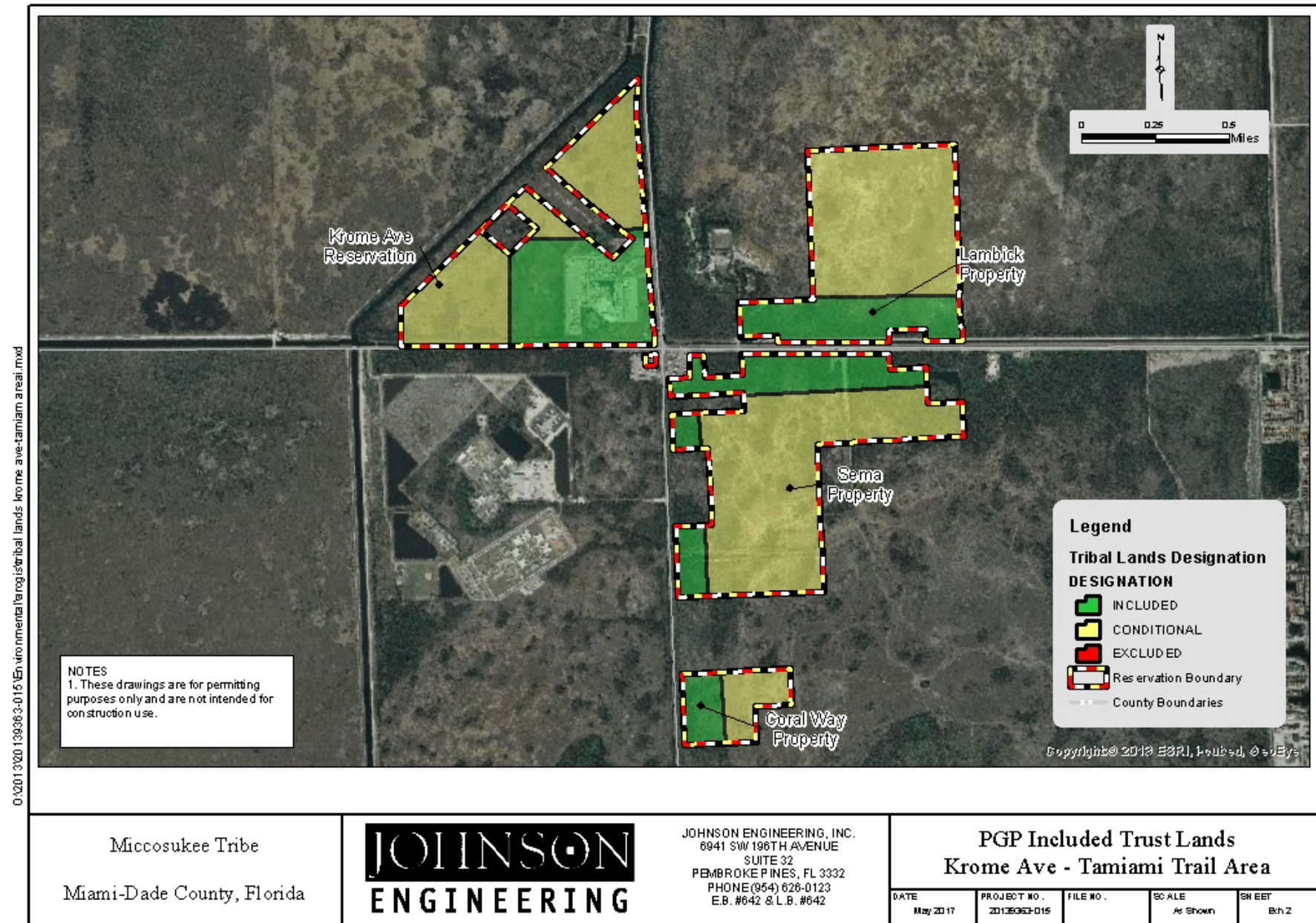
O:\2013\20139363-015\Environmental\arcgis\tribal lands locmap.mxd

Figure 2. Tamiami Trail Reservation designated lands (note, the larger boundary is considered Tribal Lands and supports Tribal housing and other development; however, the pink line shows the Congressionally designated trust lands).



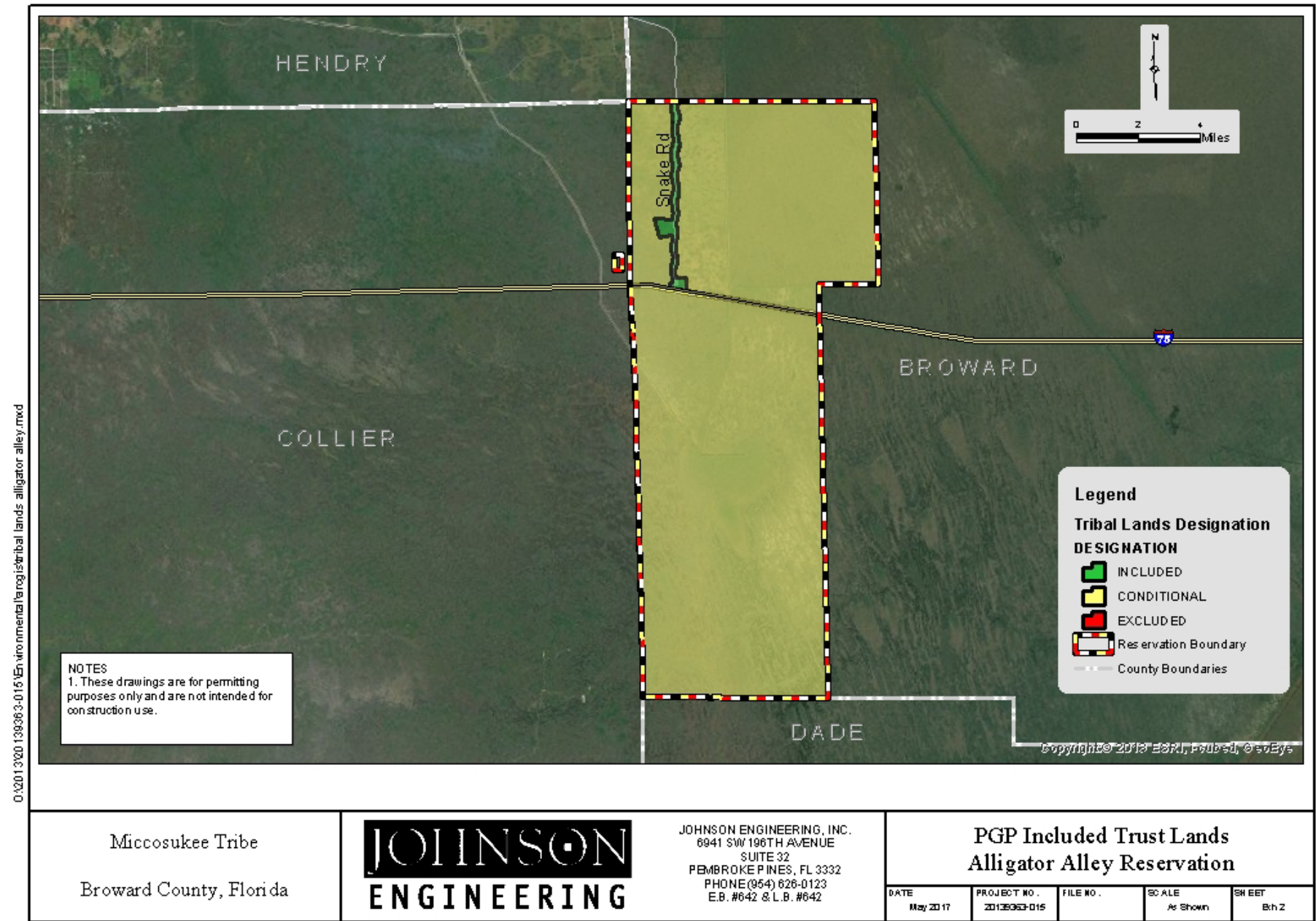
SAJ-2006-05479(PGP-DEB)
 July 5, 2017
 Exhibit 2/20

Figure 3. Krome and Tamiami parcels designated lands



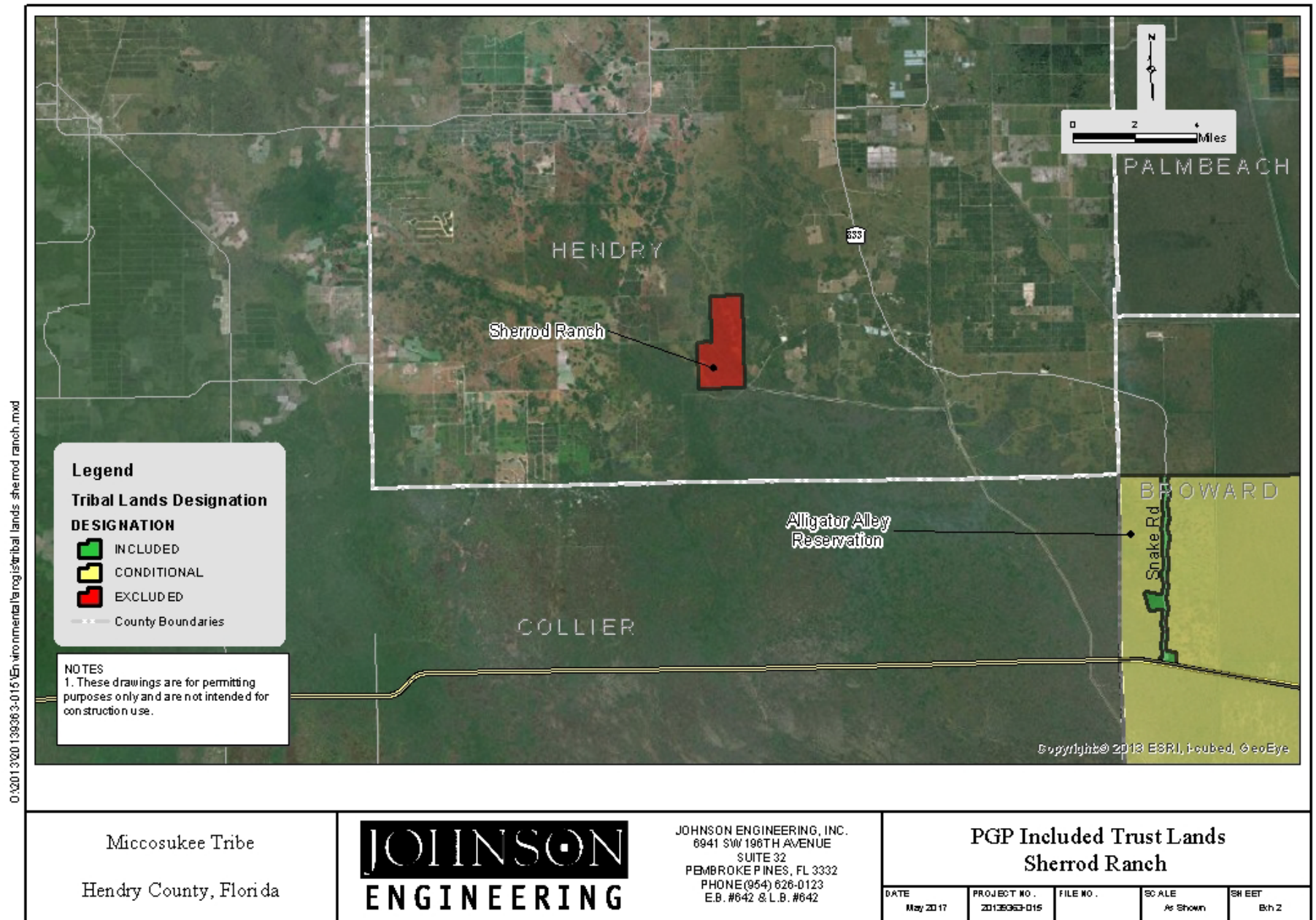
SAJ-2006-05479(PGP-DEB)
July 5, 2017
Exhibit 3/20

Figure 4. Alligator Alley Reservation designated lands



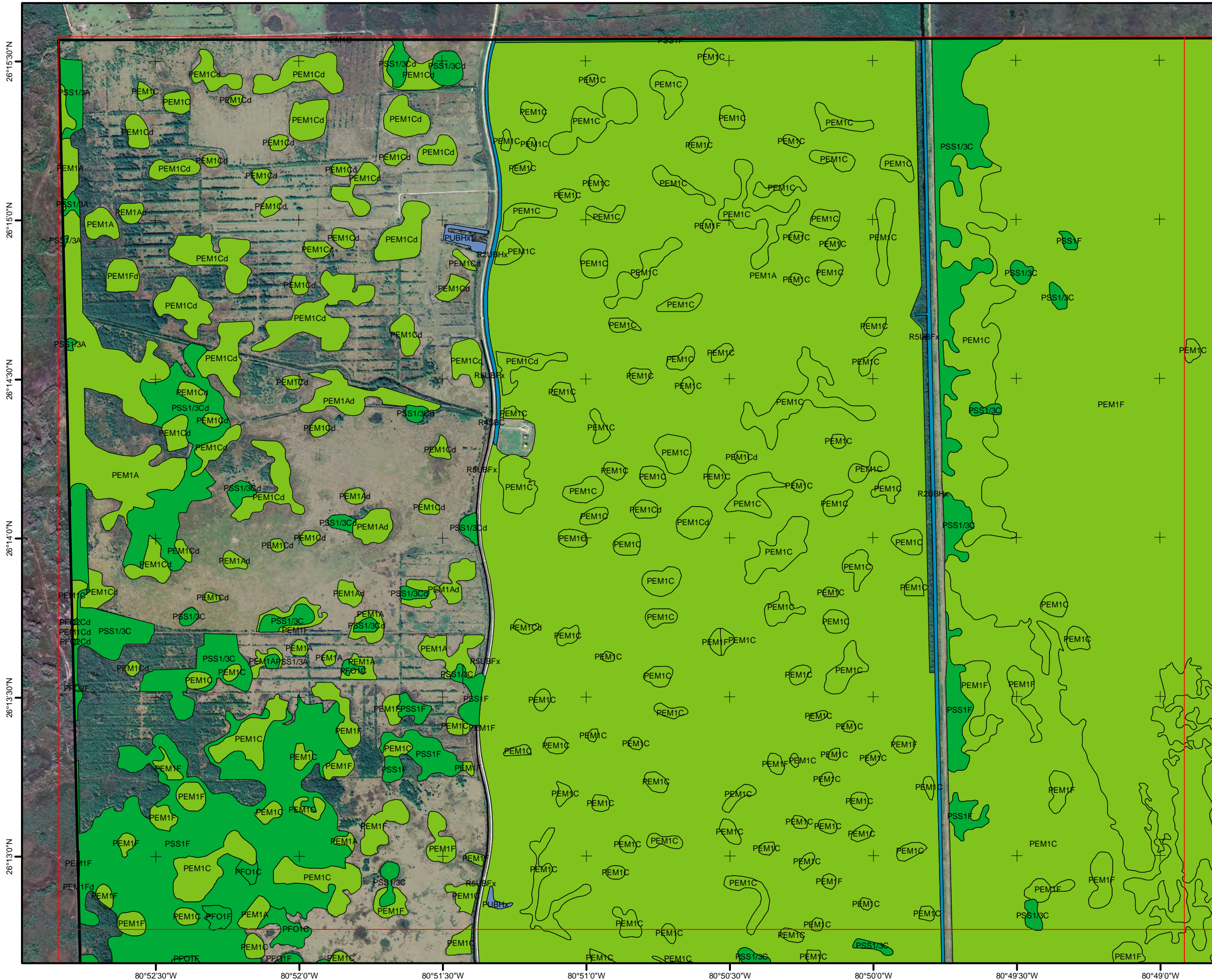
0:\2013\2013033-015\Environmental\tribal lands alligator alley.mxd

Figure 5. Sherrod Ranch designated lands

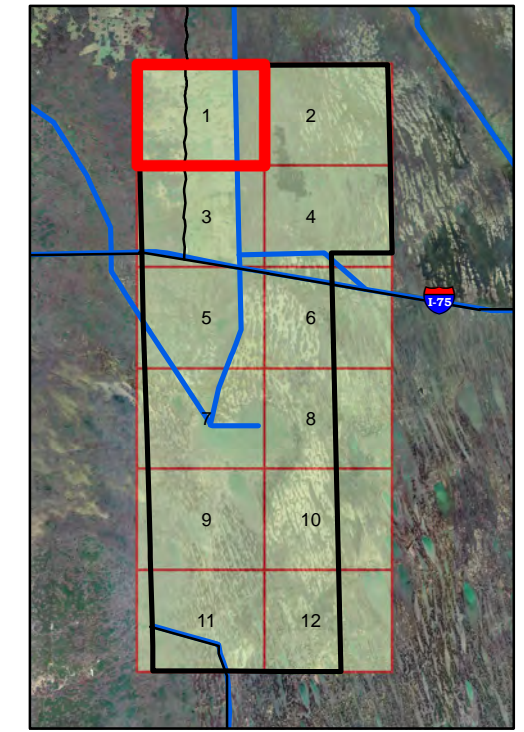


SAJ-2006-05479(PGP-DEB)
 July 5, 2017
 Exhibit 5/20






TYPES OF WETLANDS (MICCOSUKEE INDIAN RESERVATION)

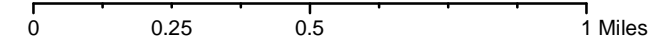


Grid index



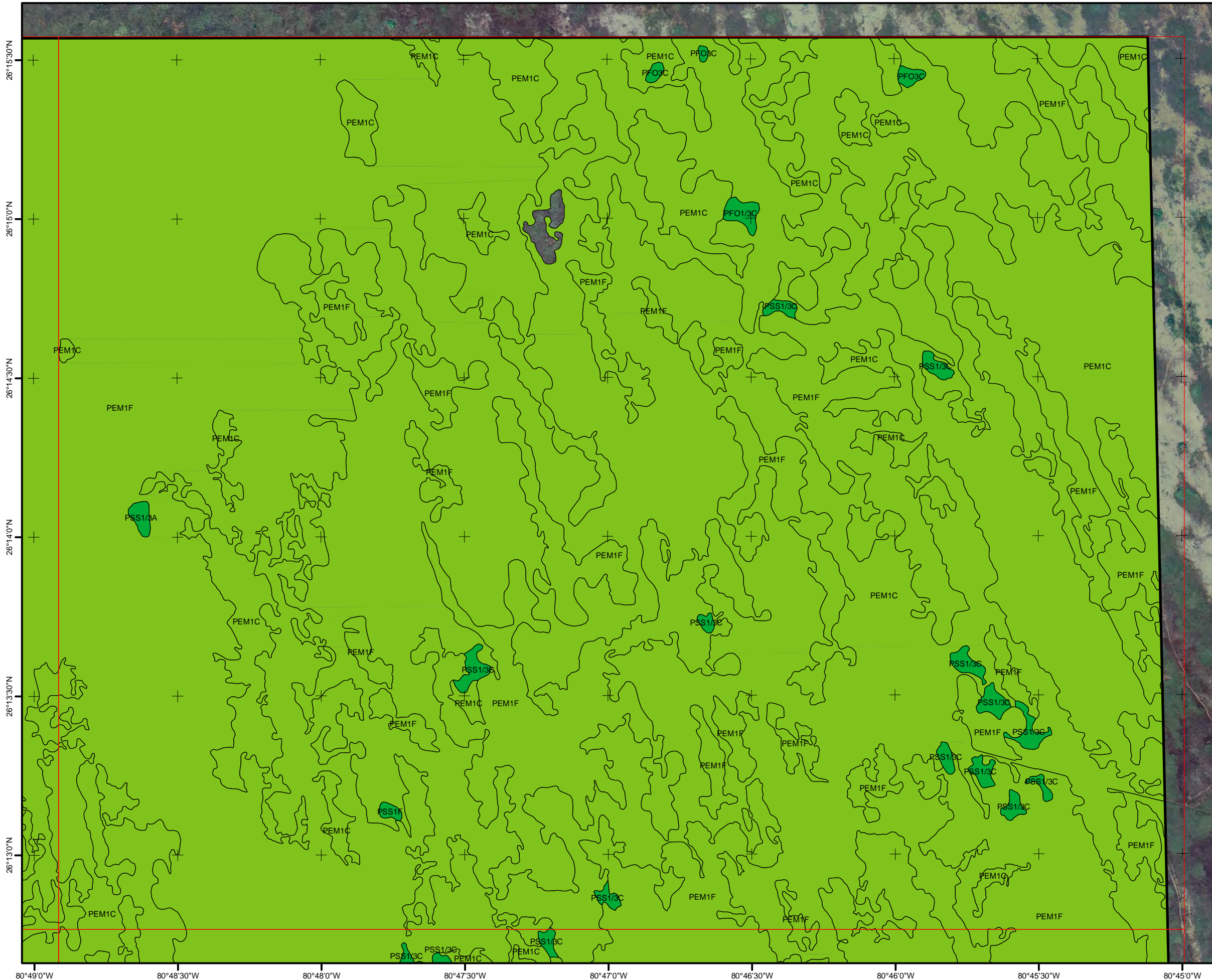
Legend

-  Property boundary
- Wetland type
 -  Freshwater Emergent Wetland
 -  Freshwater Forested/Shrub Wetland
 -  Freshwater Pond
 -  Riverine
- Codes described in Annex 1: Wetlands and Deepwater Habitats Classification Hierarchy (Cowardin et al. 1979)

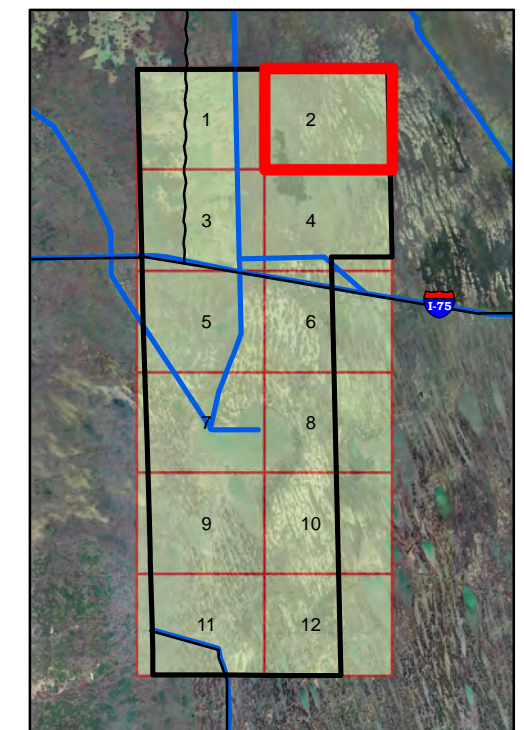


Edited by the Water Resources Department
 Source: National Wetland Inventory
 U.S. Fish and Wildlife Service
<https://www.fws.gov/wetlands/Data/Mapper.html>

TYPES OF WETLANDS (MICCOSUKEE INDIAN RESERVATION)



Grid index



0 2.5 5 10 Miles

Legend


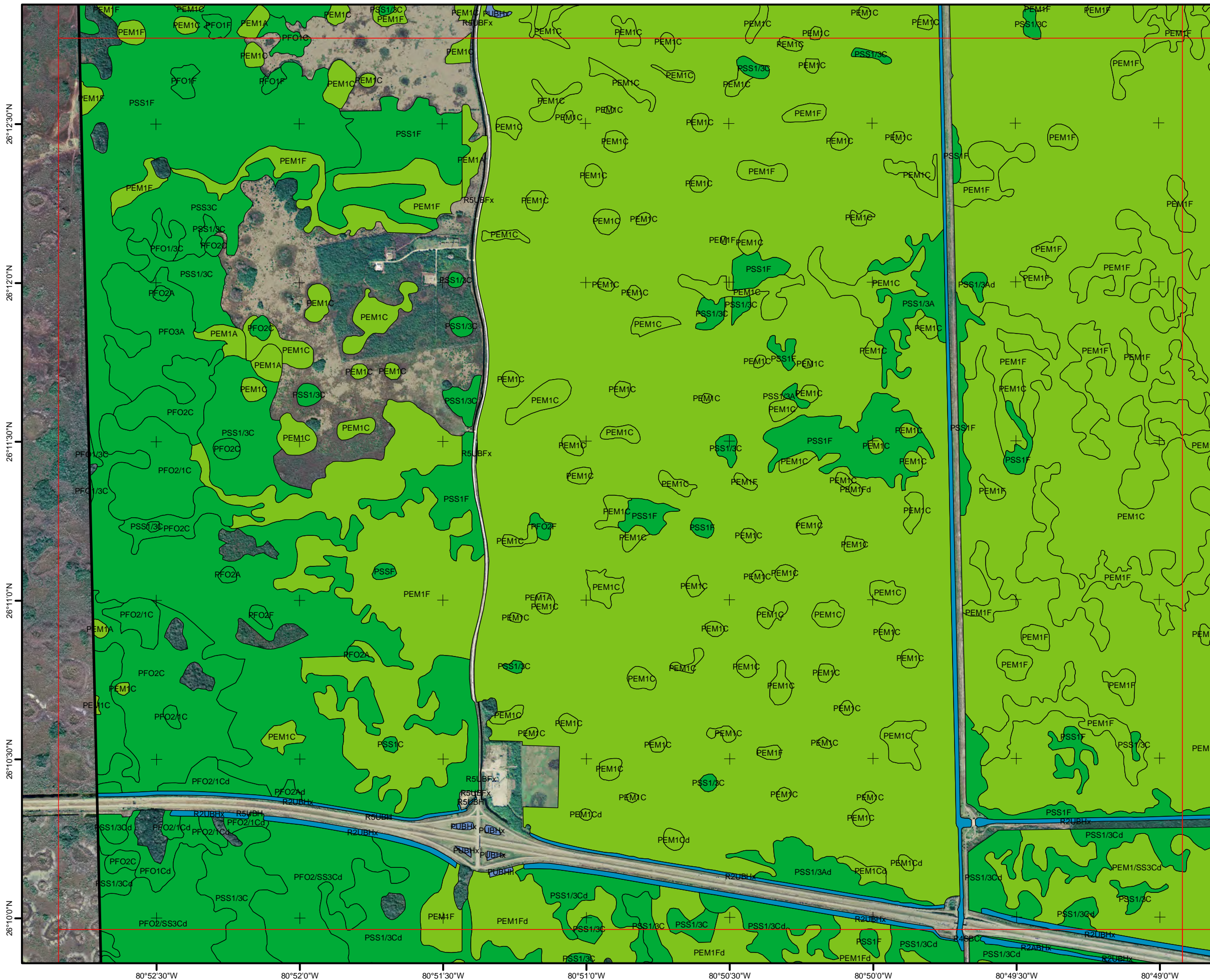
- Property boundary
 - Wetland type**
 - Freshwater Emergent Wetland
 - Freshwater Forested/Shrub Wetland
 - Freshwater Pond
 - Riverine
- Codes described in Annex 1: Wetlands and Deepwater Habitats Classification Hierarchy (Cowardin et al. 1979)



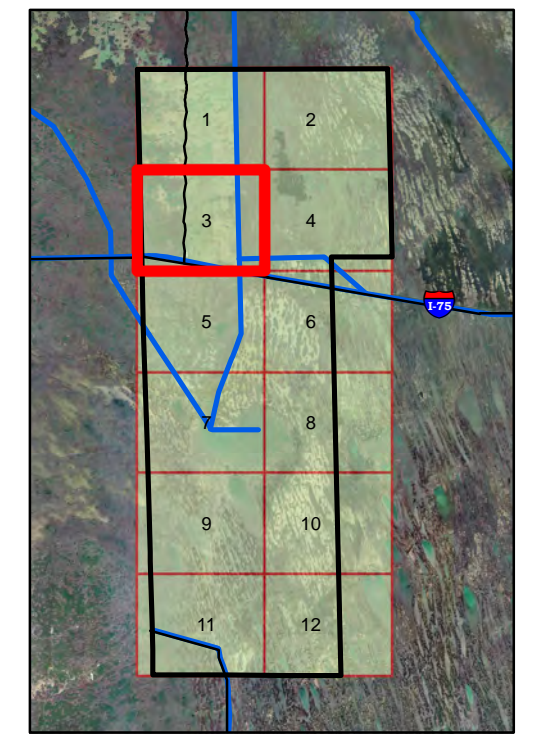
0 0.25 0.5 1 Miles

Edited by the Water Resources Department
 Source: National Wetland Inventory
 U.S. Fish and Wildlife Service
<https://www.fws.gov/wetlands/Data/Mapper.html>

TYPES OF WETLANDS (MICCOSUKEE INDIAN RESERVATION)



Grid index



0 2.5 5 10 Miles

Legend

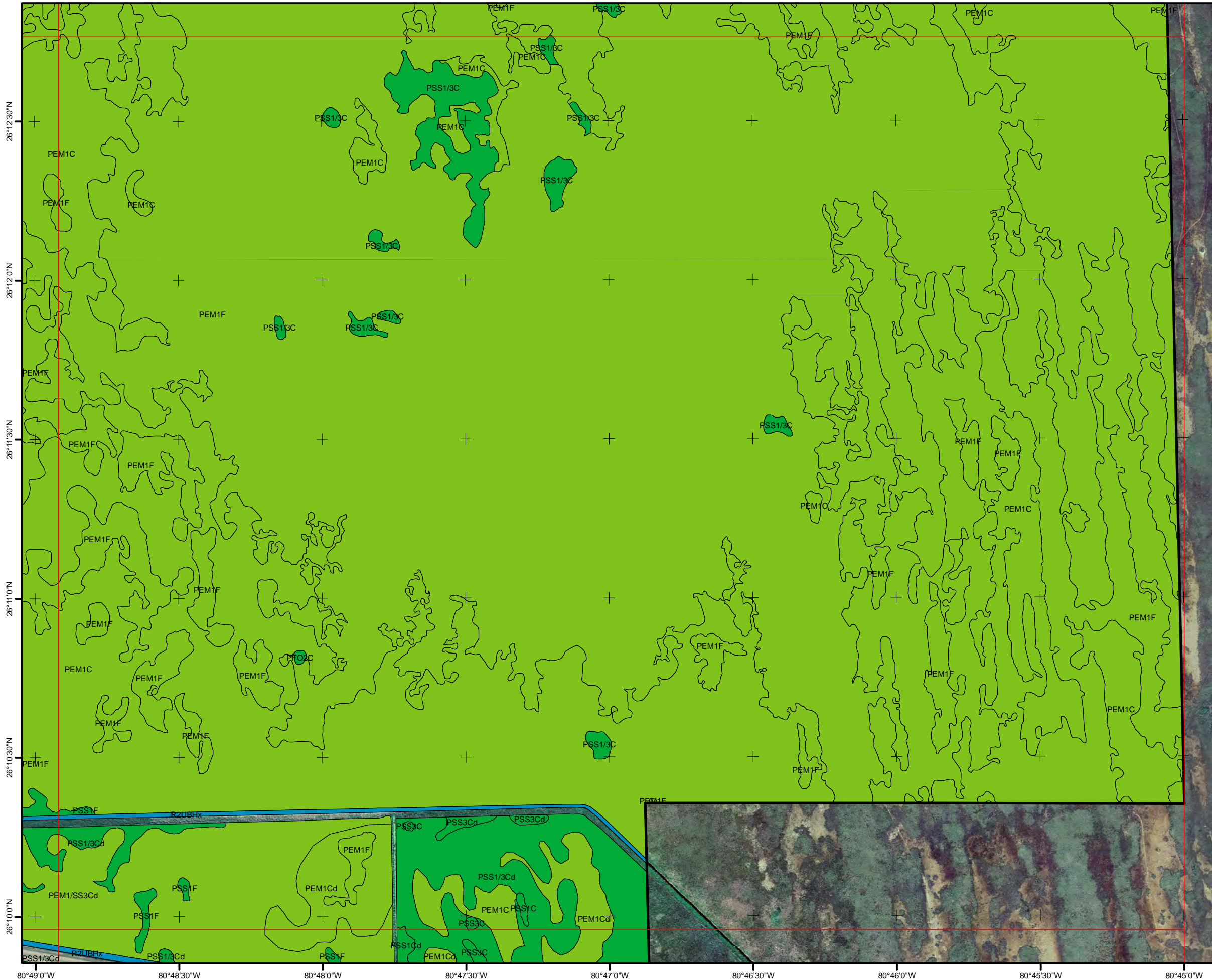
- Property boundary
 - Wetland type
 - Freshwater Emergent Wetland
 - Freshwater Forested/Shrub Wetland
 - Freshwater Pond
 - Riverine
- Codes described in Annex 1: Wetlands and Deepwater Habitats Classification Hierarchy (Cowardin et al. 1979)



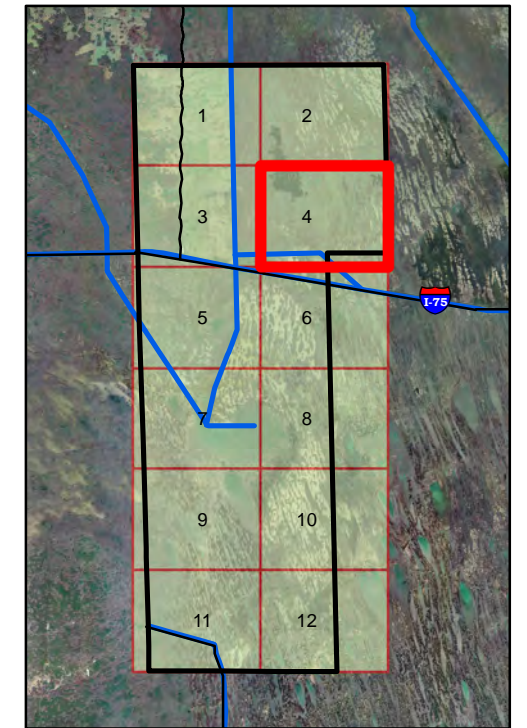
0 0.25 0.5 1 Miles

Edited by the Water Resources Department
 Source: National Wetland Inventory
 U.S. Fish and Wildlife Service
<https://www.fws.gov/wetlands/Data/Mapper.html>

TYPES OF WETLANDS (MICCOSUKEE INDIAN RESERVATION)



Grid index



0 2.5 5 10 Miles

Legend

- Property boundary
- Wetland type**
- Freshwater Emergent Wetland
- Freshwater Forested/Shrub Wetland
- Freshwater Pond
- Riverine


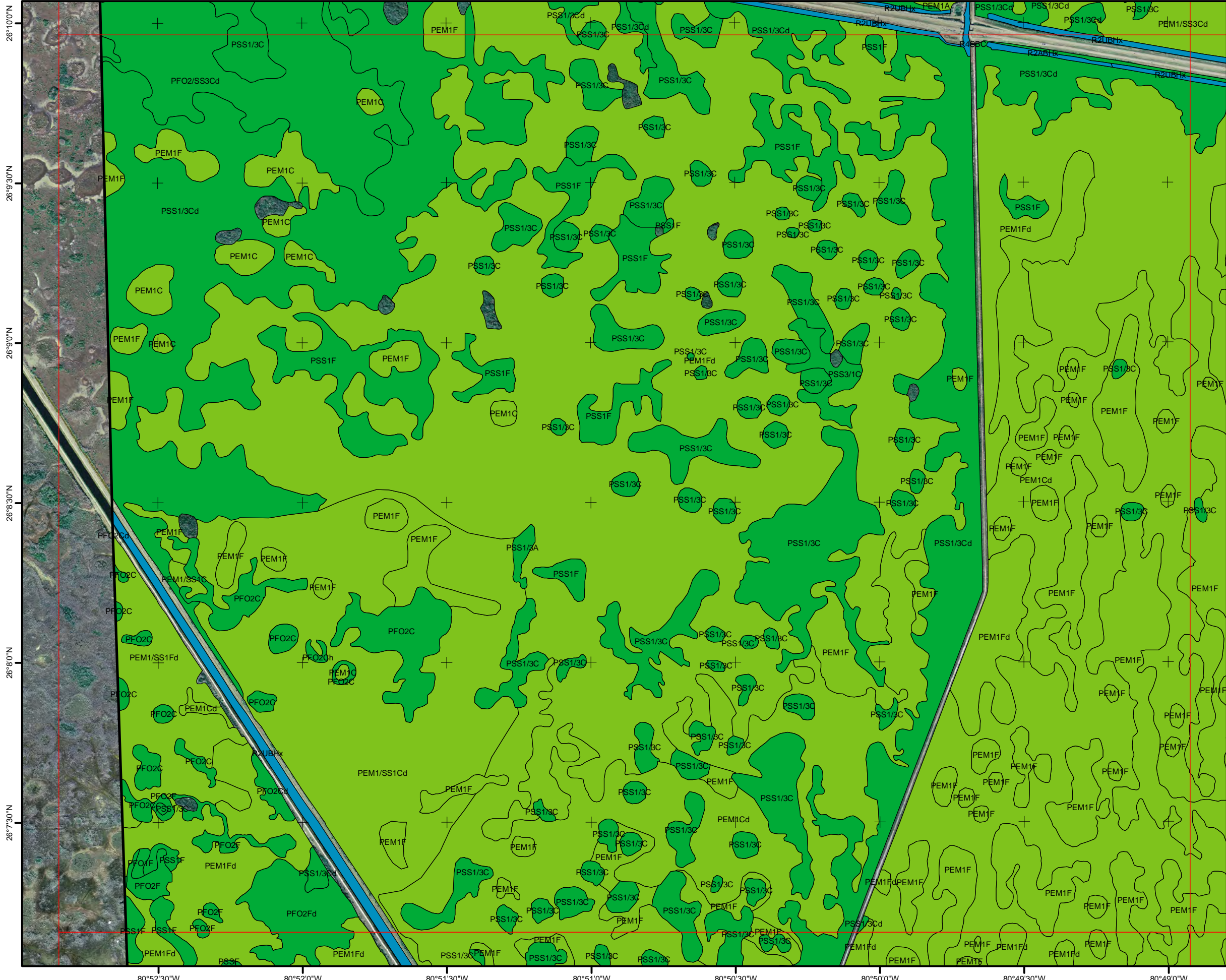
Codes described in Annex 1: Wetlands and Deepwater Habitats Classification Hierarchy (Cowardin et al. 1979)



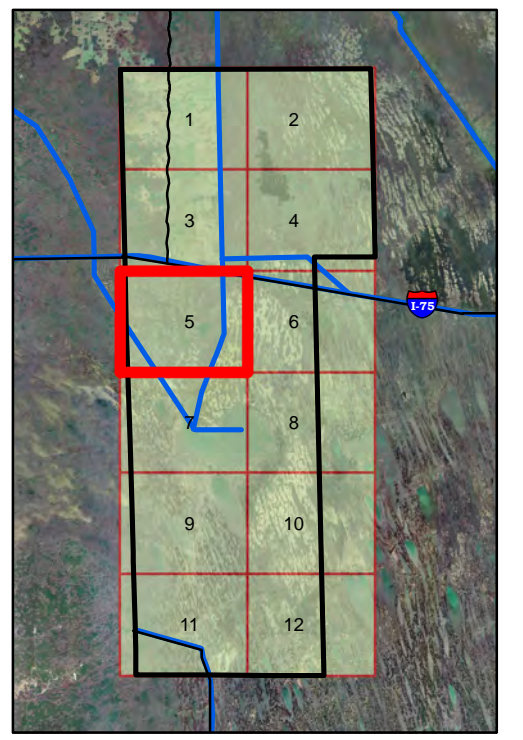
0 0.25 0.5 1 Miles

Edited by the Water Resources Department
 Source: National Wetland Inventory
 U.S. Fish and Wildlife Service
<https://www.fws.gov/wetlands/Data/Mapper.html>

TYPES OF WETLANDS (MICCOSUKEE INDIAN RESERVATION)








Grid index



0 2.5 5 10 Miles

Legend

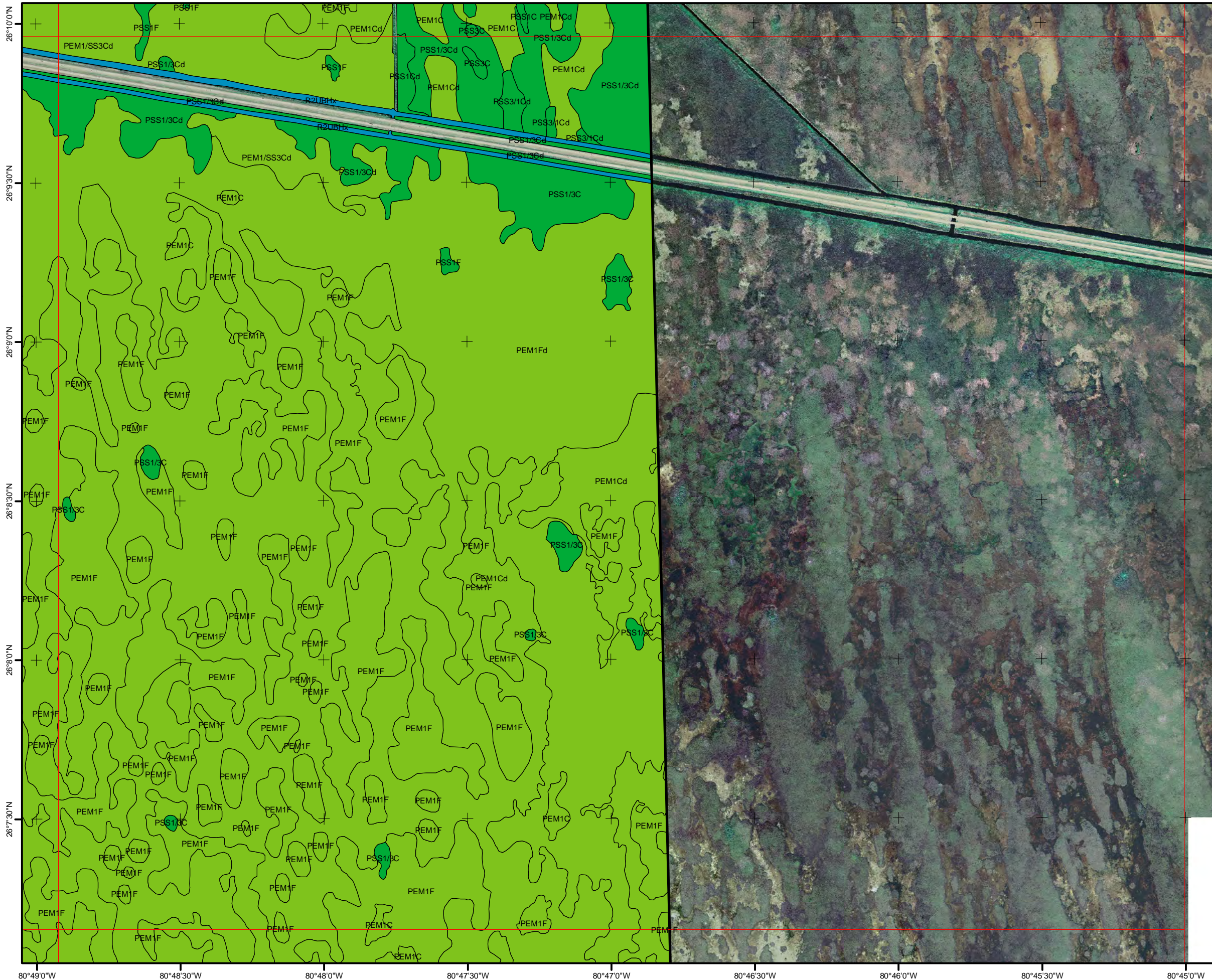
-  Property boundary
- Wetland type
 -  Freshwater Emergent Wetland
 -  Freshwater Forested/Shrub Wetland
 -  Freshwater Pond
 -  Riverine
- Codes described in Annex 1: Wetlands and Deepwater Habitats Classification Hierarchy (Cowardin et al. 1979)



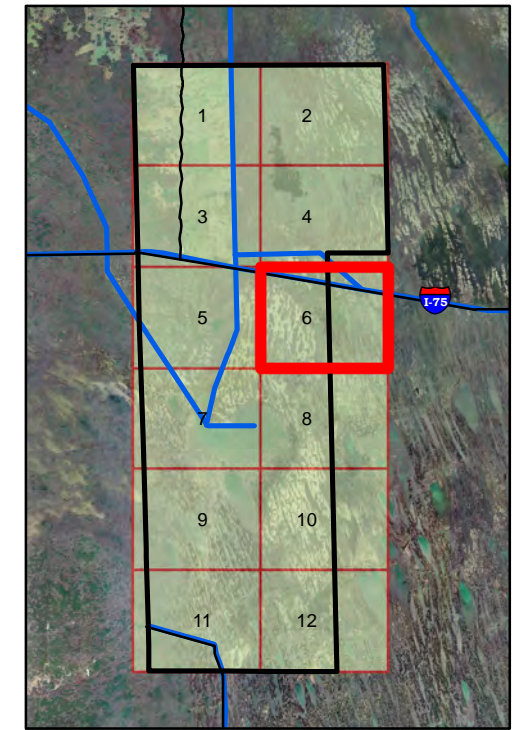
0 0.25 0.5 1 Miles

Edited by the Water Resources Department
 Source: National Wetland Inventory
 U.S. Fish and Wildlife Service
<https://www.fws.gov/wetlands/Data/Mapper.html>

TYPES OF WETLANDS (MICCOSUKEE INDIAN RESERVATION)



Grid index



Legend

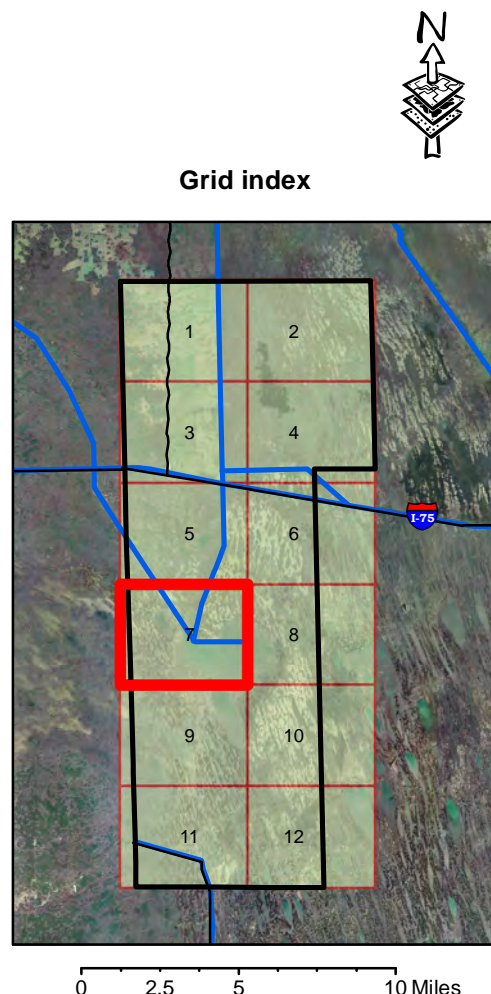
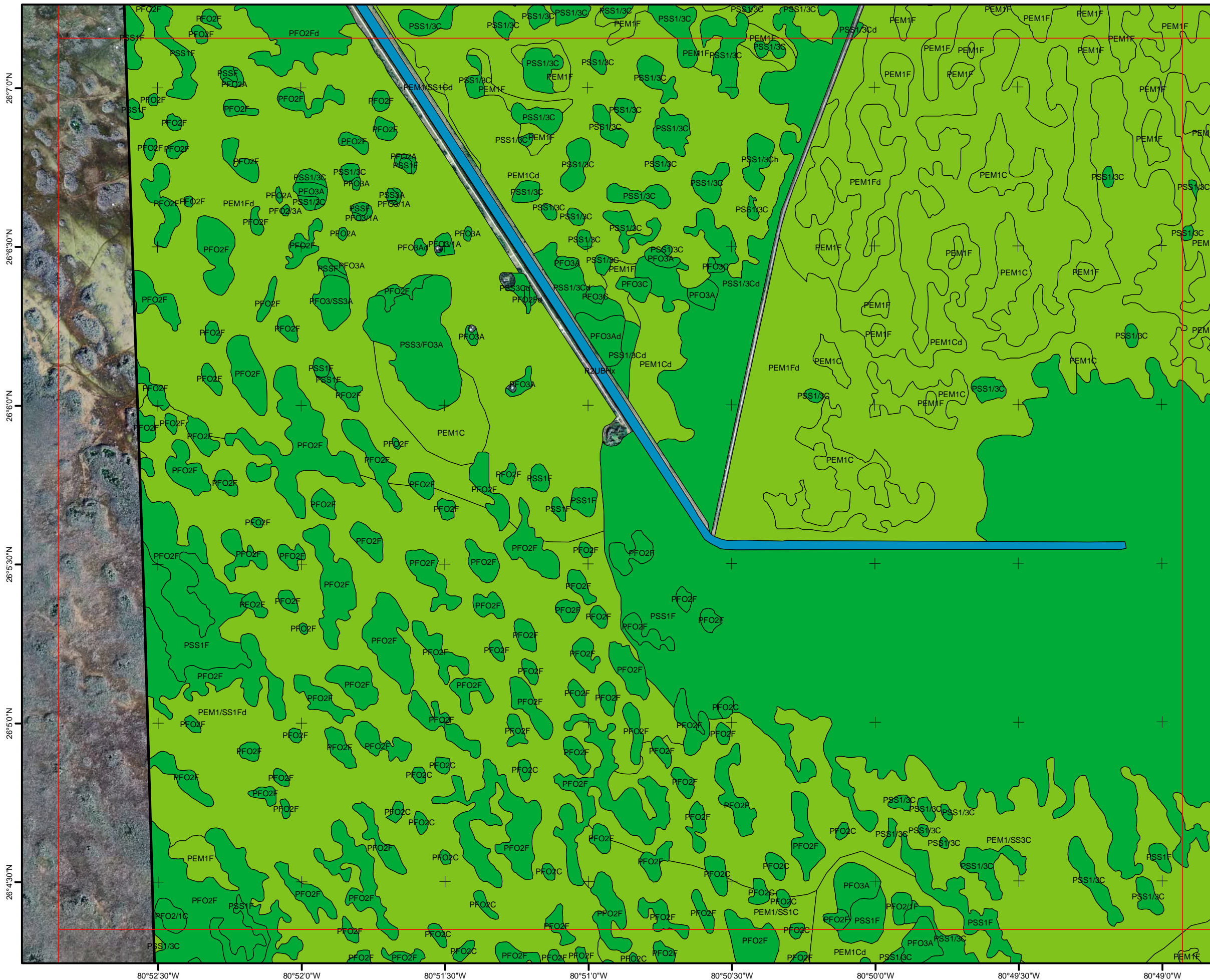
- Property boundary
- Wetland type
 - Freshwater Emergent Wetland
 - Freshwater Forested/Shrub Wetland
 - Freshwater Pond
 - Riverine

Codes described in Annex 1: Wetlands and Deepwater Habitats Classification Hierarchy (Cowardin et al. 1979)



Edited by the Water Resources Department
 Source: National Wetland Inventory
 U.S. Fish and Wildlife Service
<https://www.fws.gov/wetlands/Data/Mapper.html>

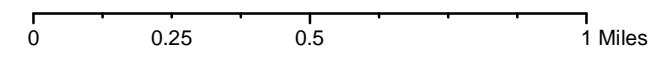
TYPES OF WETLANDS (MICCOSUKEE INDIAN RESERVATION)



Legend


- Property boundary
- Wetland type**
 - Freshwater Emergent Wetland
 - Freshwater Forested/Shrub Wetland
 - Freshwater Pond
 - Riverine

Codes described in Annex 1: Wetlands and Deepwater Habitats Classification Hierarchy (Cowardin et al. 1979)

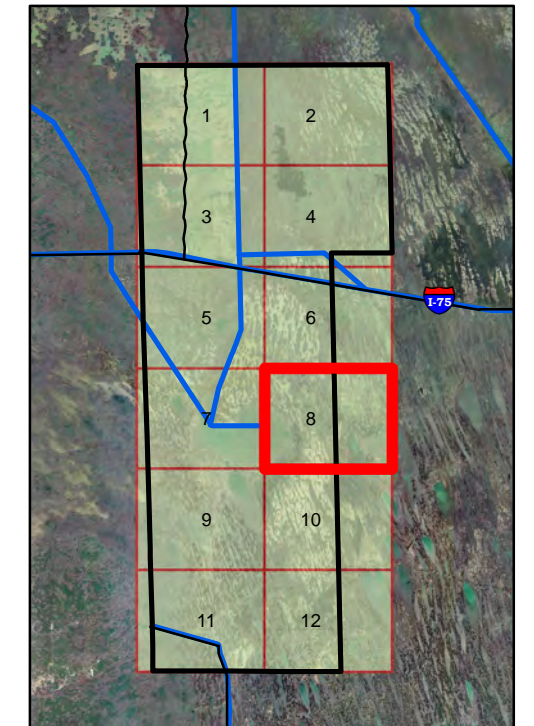


Edited by the Water Resources Department
 Source: National Wetland Inventory
 U.S. Fish and Wildlife Service
<https://www.fws.gov/wetlands/Data/Mapper.html>

TYPES OF WETLANDS (MICCOSUKEE INDIAN RESERVATION)



Grid index



0 2.5 5 10 Miles

Legend

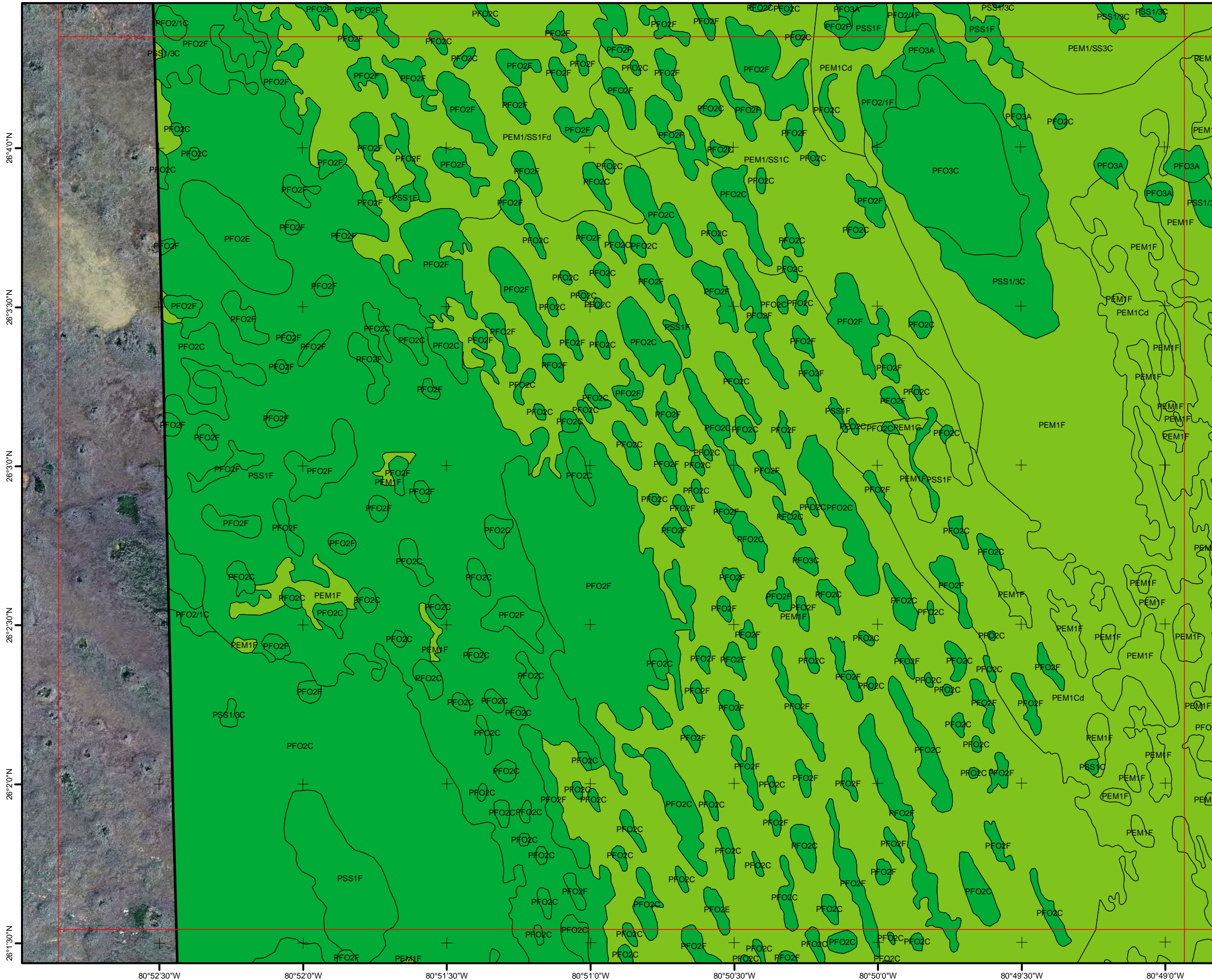
- Property boundary
- Wetland type**
- Freshwater Emergent Wetland
- Freshwater Forested/Shrub Wetland
- Freshwater Pond
- Riverine

Codes described in Annex 1: Wetlands and Deepwater Habitats Classification Hierarchy (Cowardin et al. 1979)

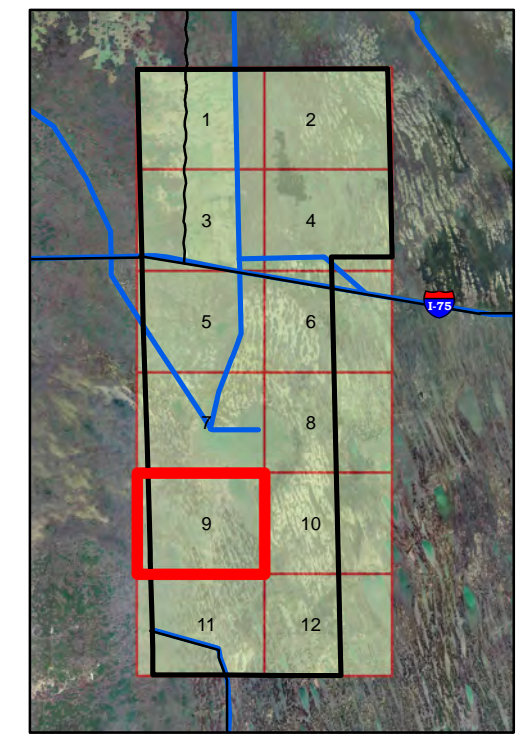


0 0.25 0.5 1 Miles

TYPES OF WETLANDS (MICCOSUKEE INDIAN RESERVATION)

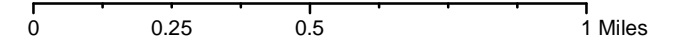


Grid index




Legend

- Property boundary
 - Wetland type**
 - Freshwater Emergent Wetland
 - Freshwater Forested/Shrub Wetland
 - Freshwater Pond
 - Riverine
- Codes described in Annex 1: Wetlands and Deepwater Habitats Classification Hierarchy (Cowardin et al. 1979)

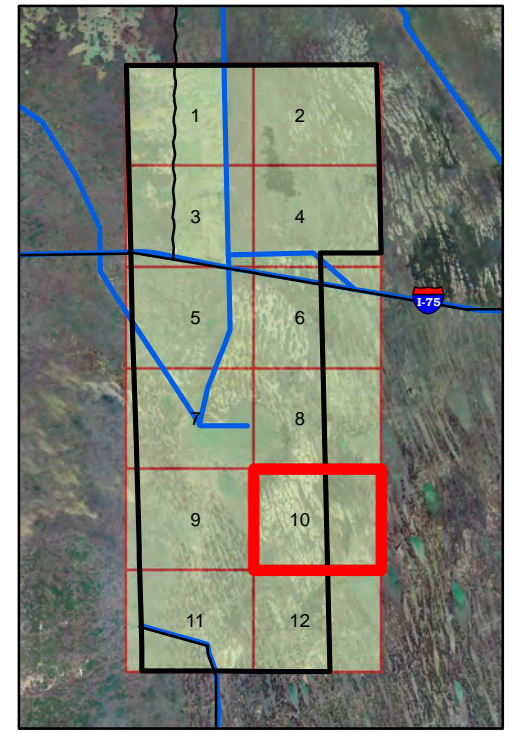


Edited by the Water Resources Department
 Source: National Wetland Inventory
 U.S. Fish and Wildlife Service
<https://www.fws.gov/wetlands/Data/Mapper.html>

TYPES OF WETLANDS (MICCOSUKEE INDIAN RESERVATION)



Grid index



0 2.5 5 10 Miles

Legend

- Property boundary
- Wetland type**
- Freshwater Emergent Wetland
- Freshwater Forested/Shrub Wetland
- Freshwater Pond
- Riverine


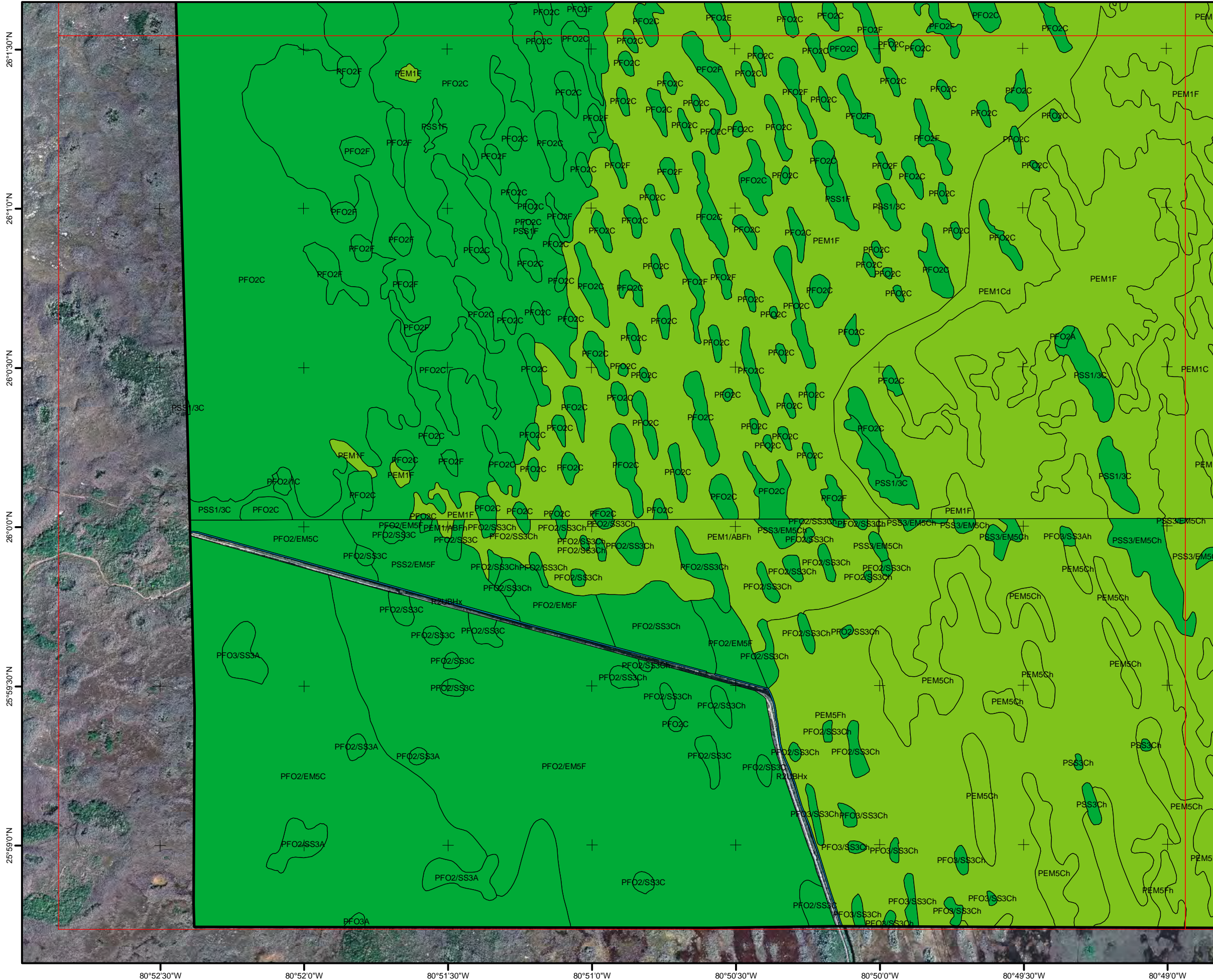
Codes described in Annex 1: Wetlands and Deepwater Habitats Classification Hierarchy (Cowarding et al. 1979)



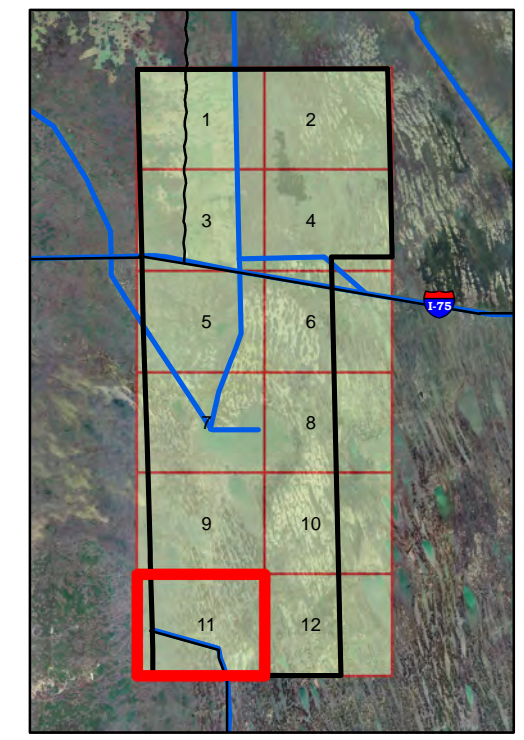
0 0.25 0.5 1 Miles

Edited by the Water Resources Department
 Source: National Wetland Inventory
 U.S. Fish and Wildlife Service
<https://www.fws.gov/wetlands/Data/Mapper.html>

TYPES OF WETLANDS (MICCOSUKEE INDIAN RESERVATION)



Grid index



0 2.5 5 10 Miles

Legend

- Property boundary
- Wetland type**
- Freshwater Emergent Wetland
- Freshwater Forested/Shrub Wetland
- Freshwater Pond
- Riverine

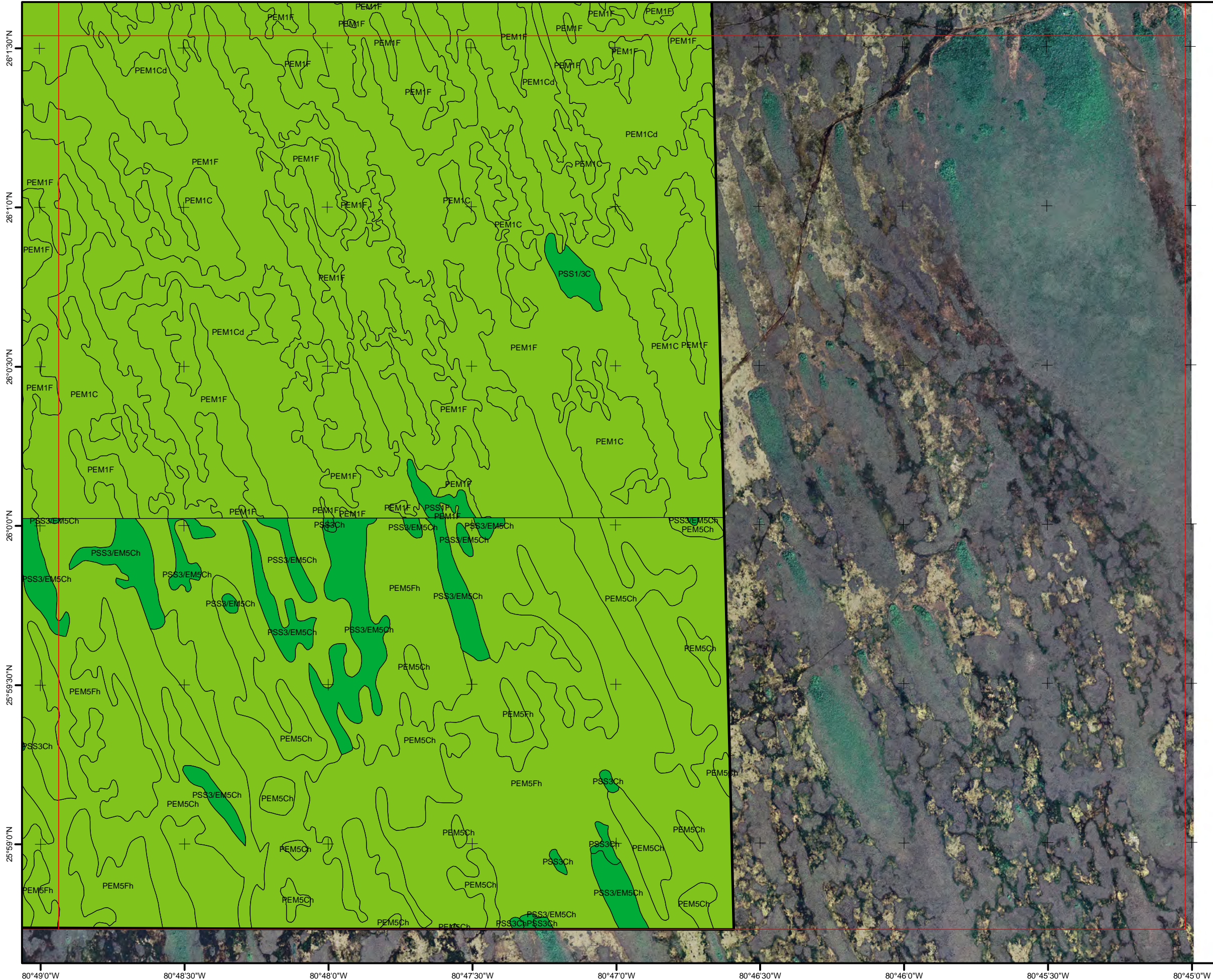
Codes described in Annex 1: Wetlands and Deepwater Habitats Classification Hierarchy (Cowardin et al. 1979)



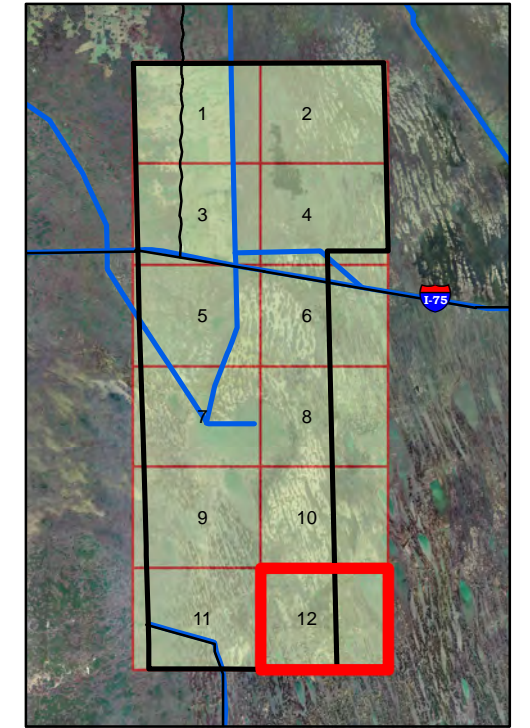
0 0.25 0.5 1 Miles

Edited by the Water Resources Department
 Source: National Wetland Inventory
 U.S. Fish and Wildlife Service
<https://www.fws.gov/wetlands/Data/Mapper.html>

TYPES OF WETLANDS (MICCOSUKEE INDIAN RESERVATION)



Grid index



0 2.5 5 10 Miles

Legend

Property boundary

Wetland type

- Freshwater Emergent Wetland
- Freshwater Forested/Shrub Wetland
- Freshwater Pond
- Riverine

Codes described in Annex 1: Wetlands and Deepwater Habitats Classification Hierarchy (Cowardin et al. 1979)

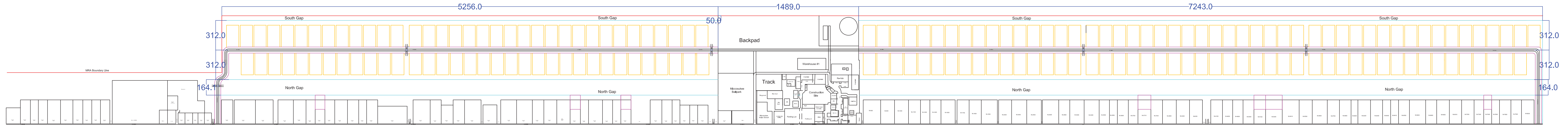








0 0.25 0.5 1 Miles

Edited by the Water Resources Department
 Source: National Wetland Inventory
 U.S. Fish and Wildlife Service
<https://www.fws.gov/wetlands/Data/Mapper.html>



Miccosukee Tribe Proposed New Trail Road & Housing Expansion



-  Existing Foundations - (Roads, Buildings, House Pads)
-  MRA Boundary Line
-  Full Extent for House Pad on New Trail
-  Right of Way
-  Proposed New House Pads
-  Proposed New Bridges - Culverts

*** Detail Information ***

North Gap - 164.1' FT.
South Gap - 50' FT.

All new bridges and culverts - 15' FT.
with 20' FT. of space on either side

15' Ft. between all house pads

All new house pads are 130' FT. x 266' FT.
from center of road - 230' FT. from the
right of way which is also the same as
existing house pads.

No house pads are within 50'Ft. of MRA boundary

New road 24' FT. with 25' FT. shoulder on each side

New Roads are to connect with the existing Government
Complex

All house pads are set to Loop Road Standards

All house pads with the extra 50' Ft. extension is marked with a gap
area of wetlands in between

Total - 34 House pads in the North-East

Total - 35 House pads in the South-East

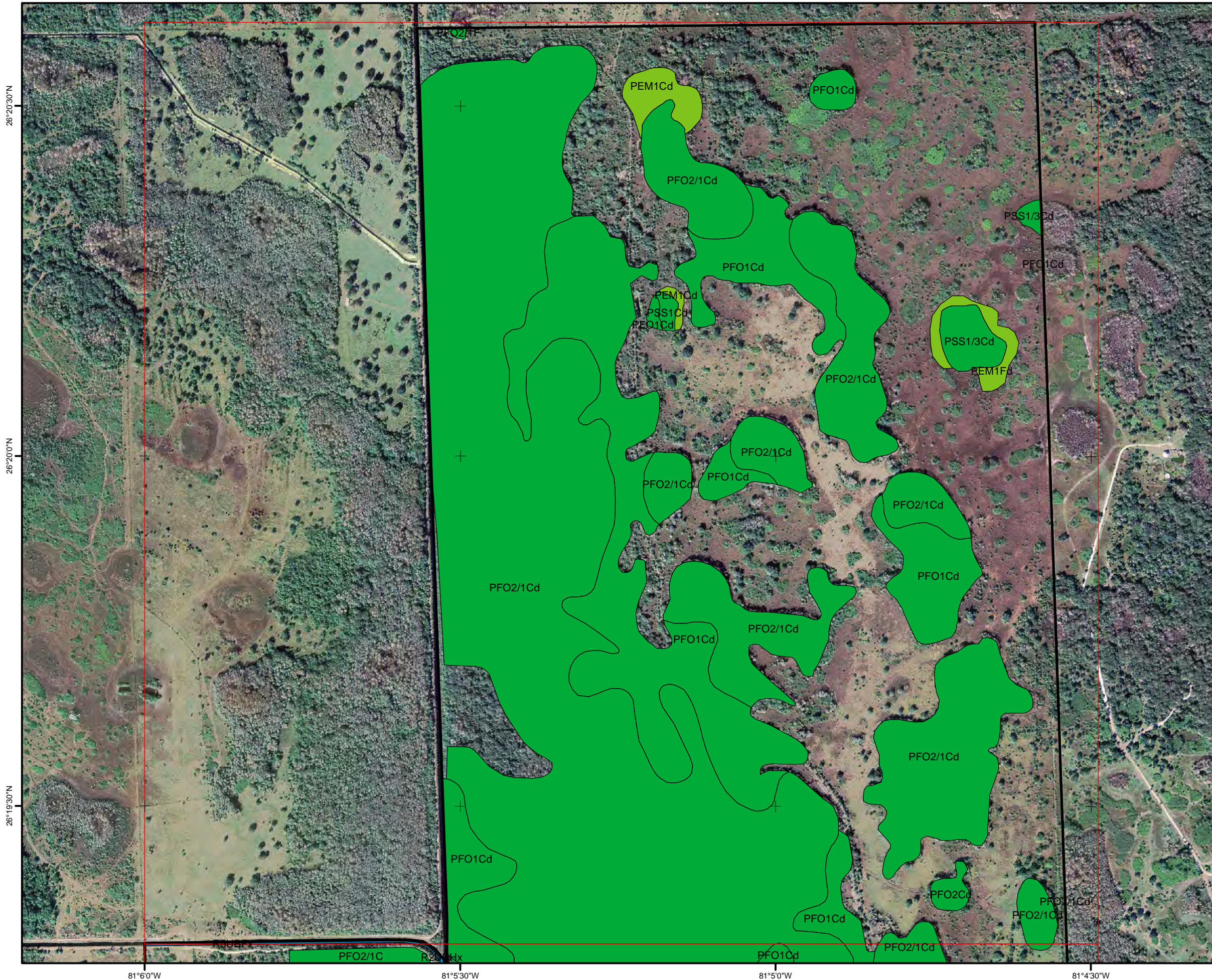
Total - 48 House pads in the North-West

Total - 49 House pads in the South-West

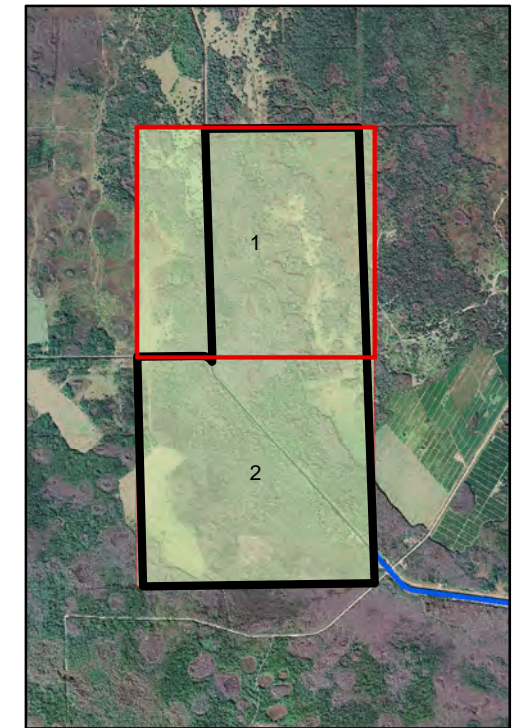


All fill in wetlands must be permitted by the US Army Corps of Engineers

TYPES OF WETLANDS (SHERROD RANCH)



Grid index



0 0.5 1 2 Miles

Legend

Property boundary

Wetland type

Freshwater Emergent Wetland

Freshwater Forested/Shrub Wetland

Freshwater Pond

Riverine

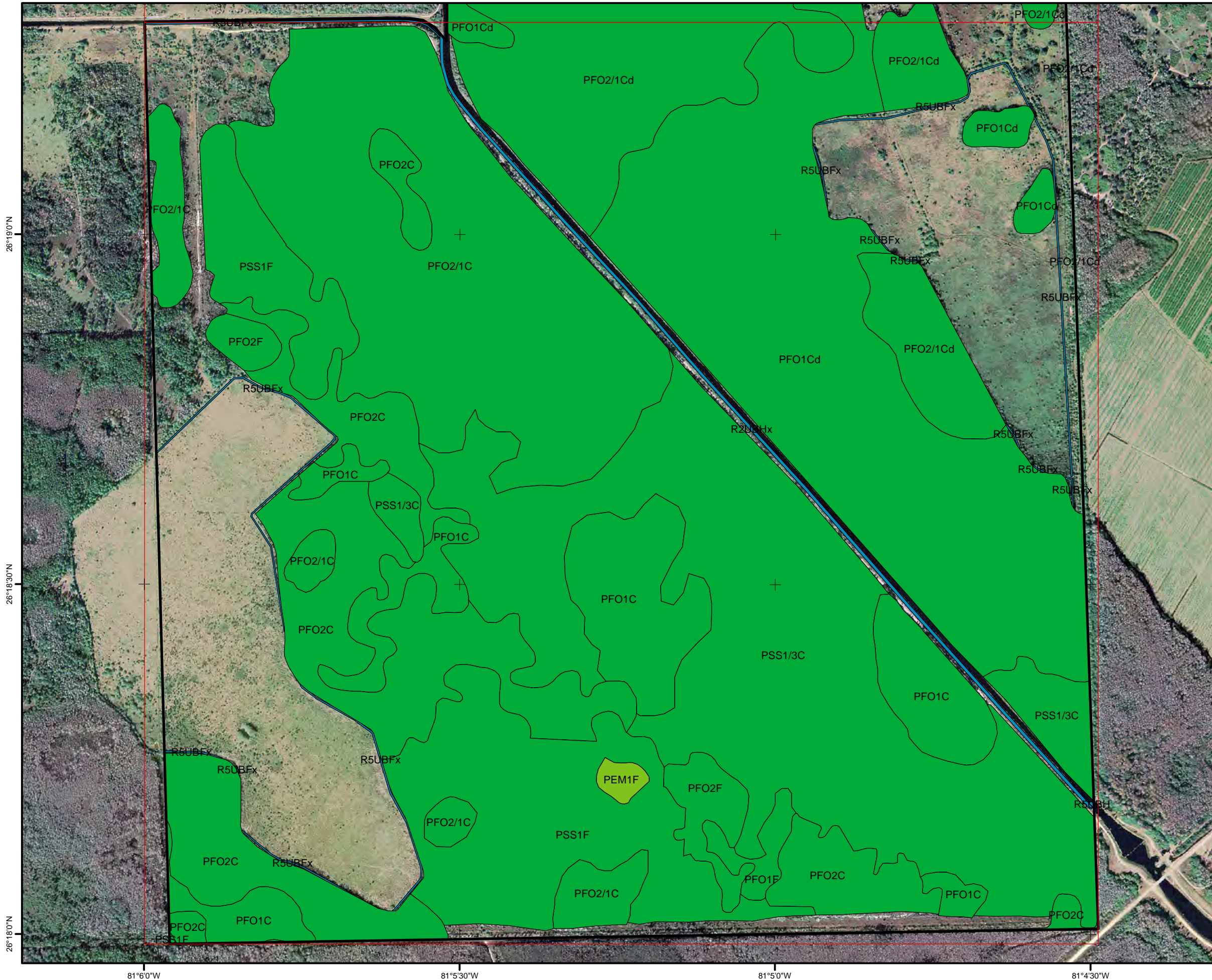
Codes described in Annex 1: Wetlands and Deepwater Habitats Classification Hierarchy (Cowarding et al. 1979)



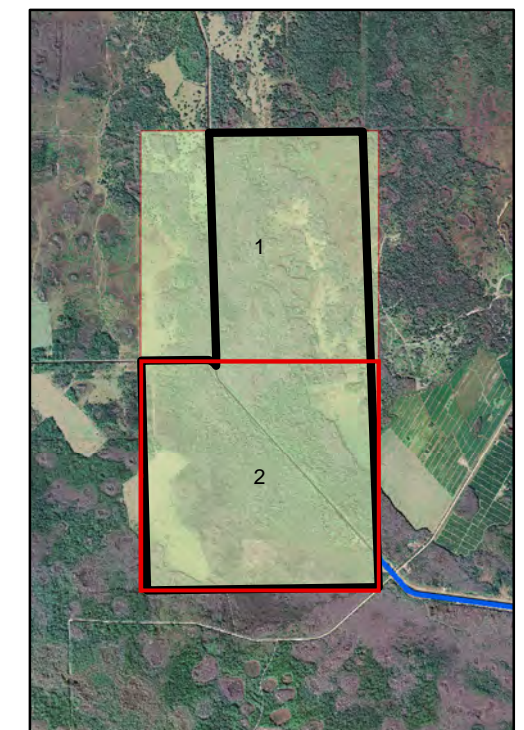
0 0.125 0.25 0.5 Miles

Edited by the Water Resources Department
 Source: National Wetland Inventory
 U.S. Fish and Wildlife Service
<https://www.fws.gov/wetlands/Data/Mapper.html>

TYPES OF WETLANDS (SHERROD RANCH)



Grid index



0 0.5 1 2 Miles

Legend

- Property boundary
- Wetland type**
- Freshwater Emergent Wetland
- Freshwater Forested/Shrub Wetland
- Freshwater Pond
- Riverine

Codes described in Annex 1: Wetlands and Deepwater Habitats Classification Hierarchy (Cowarding et al. 1979)



0 0.125 0.25 0.5 Miles

Edited by the Water Resources Department
 Source: National Wetland Inventory
 U.S. Fish and Wildlife Service
<https://www.fws.gov/wetlands/Data/Mapper.html>